

SITE DEVELOPMENT PLANS FOR ATHENS MEDICAL COMPLEX 2142 WEST BROAD STREET

ATHENS-CLARKE COUNTY, GEORGIA

4.425-ACRE SITE

JUNE 21, 2010


PROJECT # 10047

REVISED 05/12/2011

NPDES Certification:

Construction of this project will involve Land Disturbance equal to or greater than 1 acre(s), or is a part of a common development requiring an NPDES Permit, and must comply with the National Pollutant Discharge Elimination System (NPDES) Permit for construction activities (General Permit No. GAR 100001, GAR 100002, or GAR 100003). The owner/contractor or authorized representative shall be responsible for preparation of the necessary Notice of Intent (NOI) and appropriate erosion, sediment and pollution control plan requirements that comply with all aspects of the NPDES permit for construction activities.

ACKNOWLEDGMENT

 Jon Williams - DESIGN PROFESSIONAL
GSWCC LEVEL II CERTIFICATION #3588 12-02-2010
Owner/Contractor or Authorized Representative

My signature hereto signifies that I am the person responsible for compliance with the Soil Erosion & Sediment Control Ordinance. I have provided a copy of my certification with regards to Athens-Clarke County requirements for 24-hour contact. I hereby acknowledge that Best Management Practices (BMP's) must be used to control soil erosion on my job site which includes at a minimum the following:

1. Installation and regular maintenance of silt barriers (i.e. silt fences, hay bales, etc.) in those areas where water exits the job site; and,
2. Installation and regular maintenance of a stone (1.5" - 3.5") geotextile underlined construction exit (20' wide X 50' deep X 6" thick) to minimize the tracking of mud into the street; and,
3. Removal of mud from the street or adjacent property immediately following and such occurrence; and,
4. Maintenance and removal of mud from detention ponds and sediment basins; and,
5. Conduct no land disturbing activities within 200' feet of the banks of streams, lakes, wetlands, etc. (i.e. "state waters") except in locations as indicated on the approved Soil Erosion and Sediment Control Plan, as approved by variance from EPD; and,
6. Institute erosion control measures and practices as indicated on the approved Soil Erosion and Sediment Control Plan.

I hereby further acknowledge that County inspection staff may refuse to make inspections, may issue stop work orders, and may issue citations to appear in Environmental Court for failure to comply with erosion control requirements.

Signature: _____ Date Signed: _____

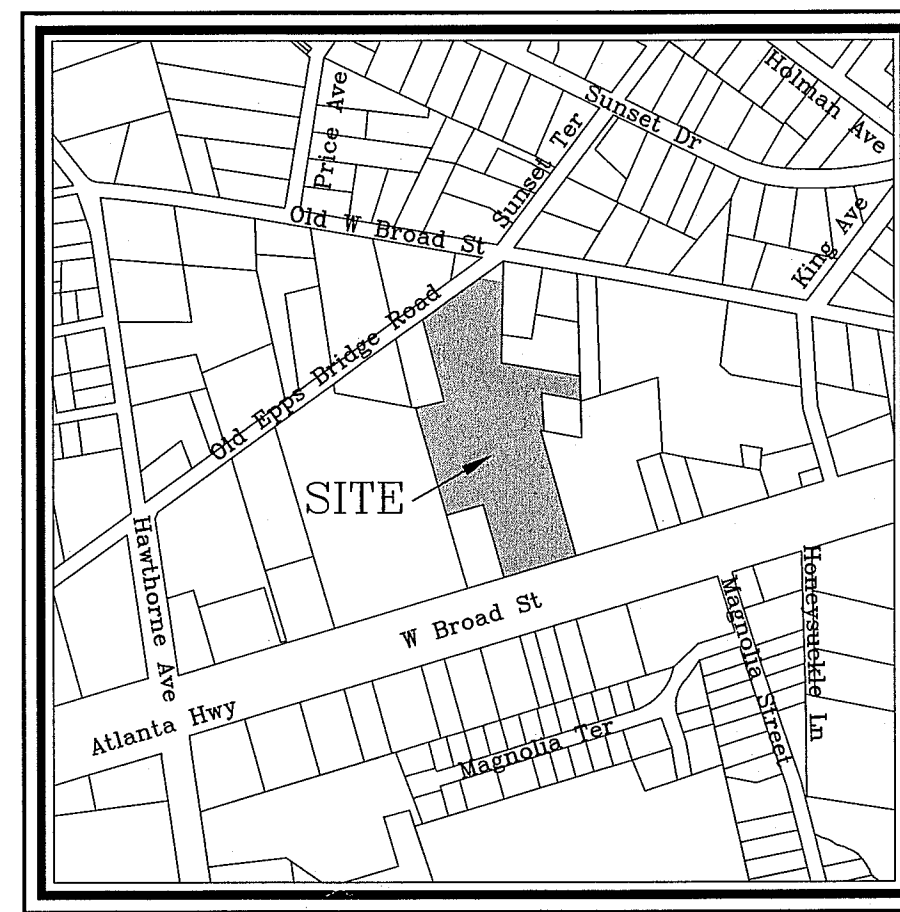
Printed Names: _____ Title: _____

I, JON M. WILLIAMS, HEREBY CERTIFY THAT I HAVE VISITED THE SITE PRIOR TO CREATION OF THE EROSION AND SEDIMENTATION CONTROL PLAN AND VERIFIED THE PRESENCE OR LACK THEREOF OF ALL STATE WATERS ON OR ADJACENT TO SITE.

Signature:  Date Signed: 12/2/2010

Printed Names: JON M. WILLIAMS Title: LANDSCAPE ARCHITECT


GSWCC LEVEL II CERTIFICATION # 3588



VICINITY MAP

SCALE: 1" = 500'

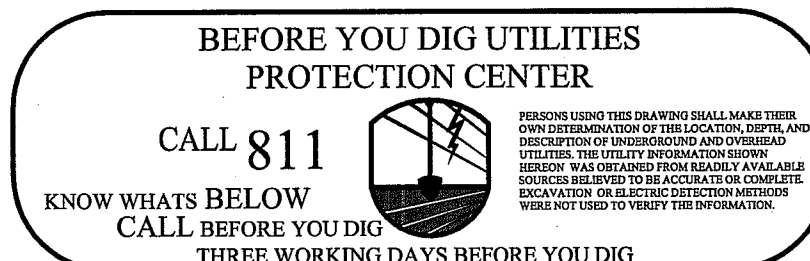
**Williams
& Associates**
ENGINEERING · SURVEYING
LANDSCAPE ARCHITECTURE



2470 Daniells Bridge Rd. Suite 161
Athens, GA, 30606
P. 706.310.0400
F. 706.310.0411

www.gaplanning.com

TOTAL PROJECT AREA
4.425 ACRES
TOTAL DISTURBED AREA
4.32 ACRES



SHEET INDEX

01	-	EXISTING SITE CONDITIONS
02	-	DEMOLITION PLAN
03	-	SITE PLAN
03.1	-	SITE PLAN - EASEMENTS
04	-	GRADING & DRAINAGE PLAN
04.1	-	GRADING & DRAINAGE PLAN
04.2	-	GRADING & DRAINAGE PLAN
05	-	ES&PC PLAN NOTES
06	-	ES&PC PLAN NOTES
07	-	ES&PC PLAN PHASE 1 (OVERALL)
07.1	-	ES&PC PLAN PHASE 1 (ENLARGEMENT)
07.2	-	ES&PC PLAN PHASE 1 (ENLARGEMENT)
08	-	ES&PC PLAN PHASE 2 (OVERALL)
08.1	-	ES&PC PLAN PHASE 2 (ENLARGEMENT)
08.2	-	ES&PC PLAN PHASE 2 (ENLARGEMENT)
09	-	ES&PC PLAN PHASE 3 (OVERALL)
09.1	-	ES&PC PLAN PHASE 3 (ENLARGEMENT)
09.2	-	ES&PC PLAN PHASE 3 (ENLARGEMENT)
10	-	ES&PC PLAN DETAILS
10.1	-	ES&PC PLAN DETAILS
11	-	UTILITY PLAN
12	-	UTILITY DETAILS
13	-	UTILITY DETAILS
14	-	TREE MANAGEMENT PLAN
14.1	-	TREE MANAGEMENT PLAN (ENLARGEMENT)
14.2	-	TREE MANAGEMENT PLAN (ENLARGEMENT)
14.3	-	TREE MANAGEMENT PLAN (ENLARGEMENT)
15	-	LANDSCAPE PLAN
16	-	CONSTRUCTION DETAILS
17	-	CONSTRUCTION DETAILS
18	-	CONSTRUCTION DETAILS
19	-	GDOT ENTRANCE PLAN
20	-	WALL SPOT ELEVATIONS
21	-	WALL SPOT ELEVATIONS
22	-	STORM WATER PROFILES
23	-	INLET DRAINAGE MAP & CALCULATIONS
24	-	STORM WATER DETAILS
25	-	STORM WATER DETAILS
26	-	STORMWATER MANAGEMENT PLAN
27	-	STORMWATER MANAGEMENT PLAN
28	-	LIGHTING PLAN
29	-	PEDESTRIAN CIRCULATION PLAN
30	-	UNDERGROUND DETENTION SHOP DRAWINGS
31	-	PHASED PLAN OPTION

OWNER:

RODNEY L. PATTON
130 OLD EPPS BRIDGE ROAD
ATHENS, GEORGIA 30606
ATTN: RODNEY PATTON
(706) 354-0019

DEVELOPER:

STANMORE DEVELOPMENT
1044 NORTH US HIGHWAY ONE, SUITE 202
JUPITER, FL 33477
ATTN: JOHN MELTON
(561) 459-3336

ENGINEER:

WILLIAMS & ASSOCIATES
2470 DANIELLS BRIDGE RD - SUITE 161
ATHENS, GEORGIA 30606
ATTN: FRANK PITTMAN, PE
(706) 310-0400

SURVEYOR:

WILLIAMS & ASSOCIATES
2470 DANIELLS BRIDGE RD - SUITE 161
ATHENS, GEORGIA 30606
ATTN: MARK DUNLAP, RLS
(706) 310-0400